

















LEGEND:

-  Study Area Boundary
-  Landscaped Deck
-  Proposed Primary Pedestrian Circulation
-  Existing Primary Pedestrian Circulation
-  Existing Secondary Pedestrian Circulation
-  Activity Node
-  Waterfront Recreational Uses, Major Open Space and Amenity Areas
-  Low to Medium Rise Uses
-  High Rise Uses
-  Elevated Roadway
-  Water Activity Area
-  Principal Views
-  View Corridor
-  At-Grade Pedestrian Crossing
-  Footbridge
-  Subway

