





- LEGEND:**
-  Proposed 20% Building Free Zone
  -  Existing Building Free Zone
  -  Control of development in the vicinity of the Ridgelines, promoting low-rise development/ redevelopment of existing sites, discouraging the creation of new additional sites and discouraging the encroachment of new development on the existing landscape protection and country park areas between the ridgelines and mid-levels.
  -  Key Visual/ Development Nodes

SKETCH NO. : HKI-Z1253

ILLUSTRATION FOR THE BUILDING HEIGHT PROFILE